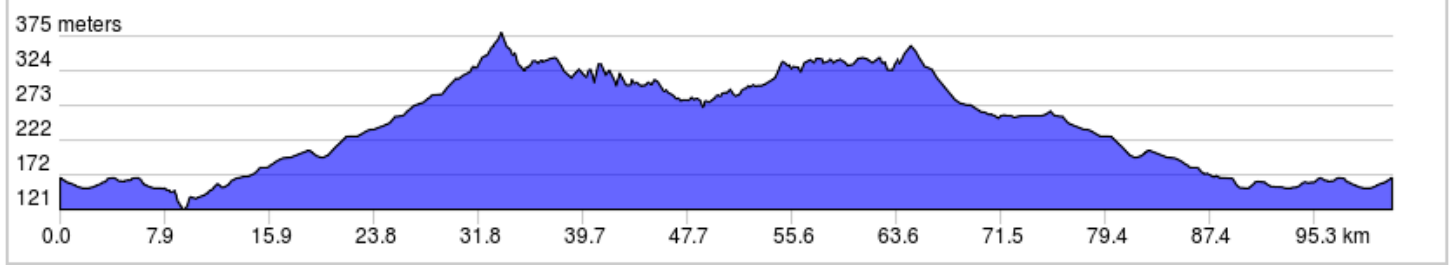
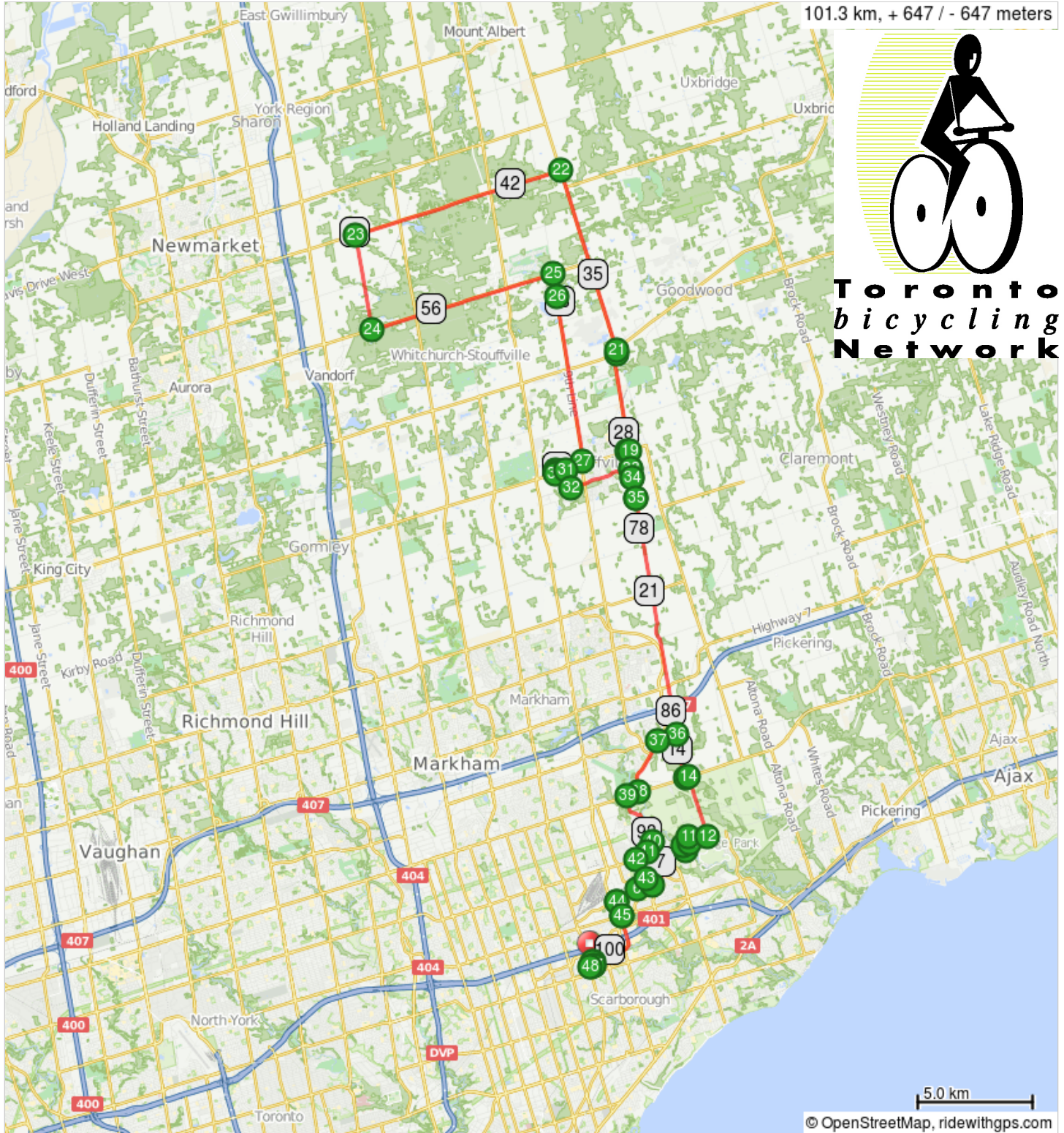
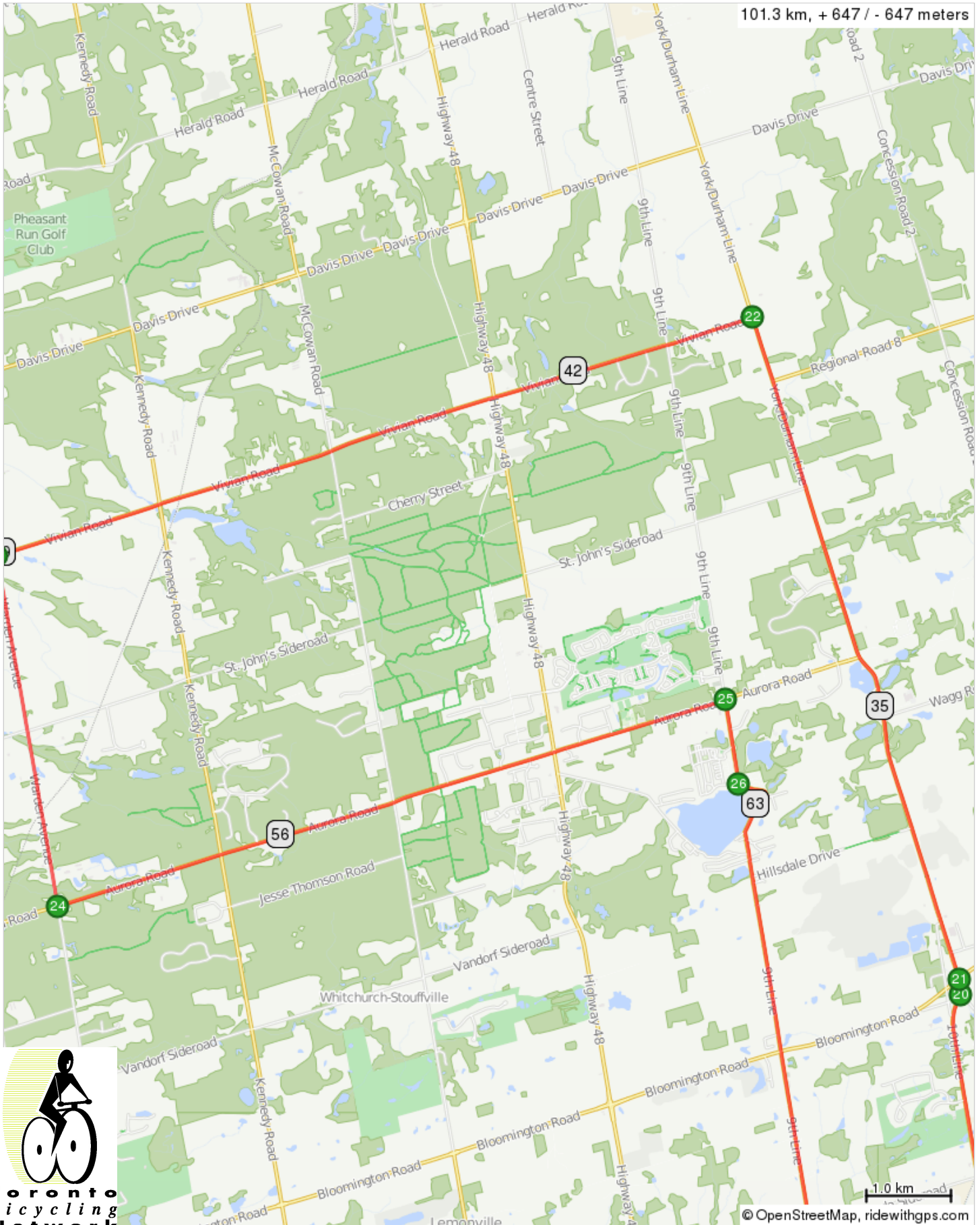



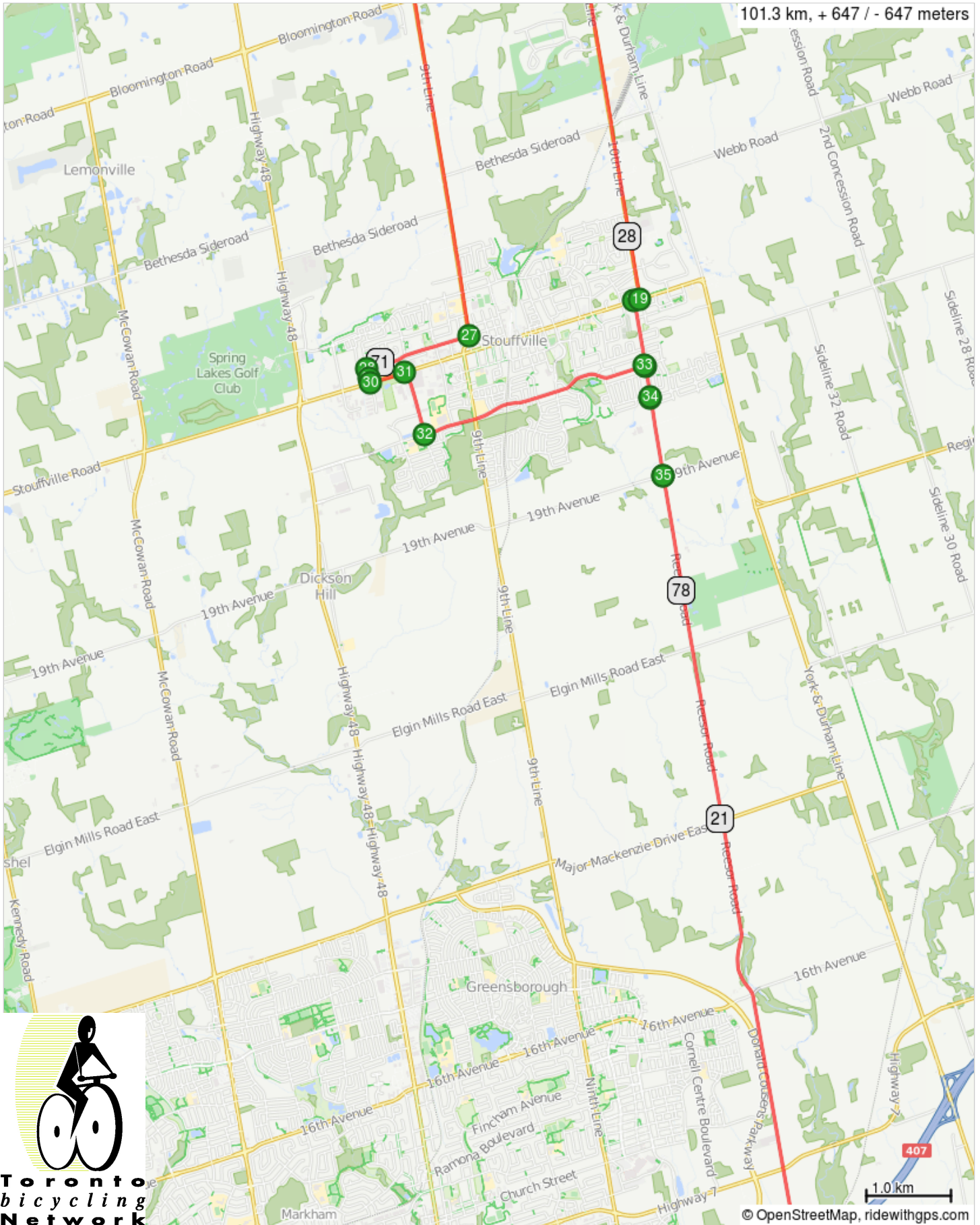
Agincourt to Cedar Beach Park 101 km



Agincourt to Cedar Beach Park 101 km



Agincourt to Cedar Beach Park 101 km

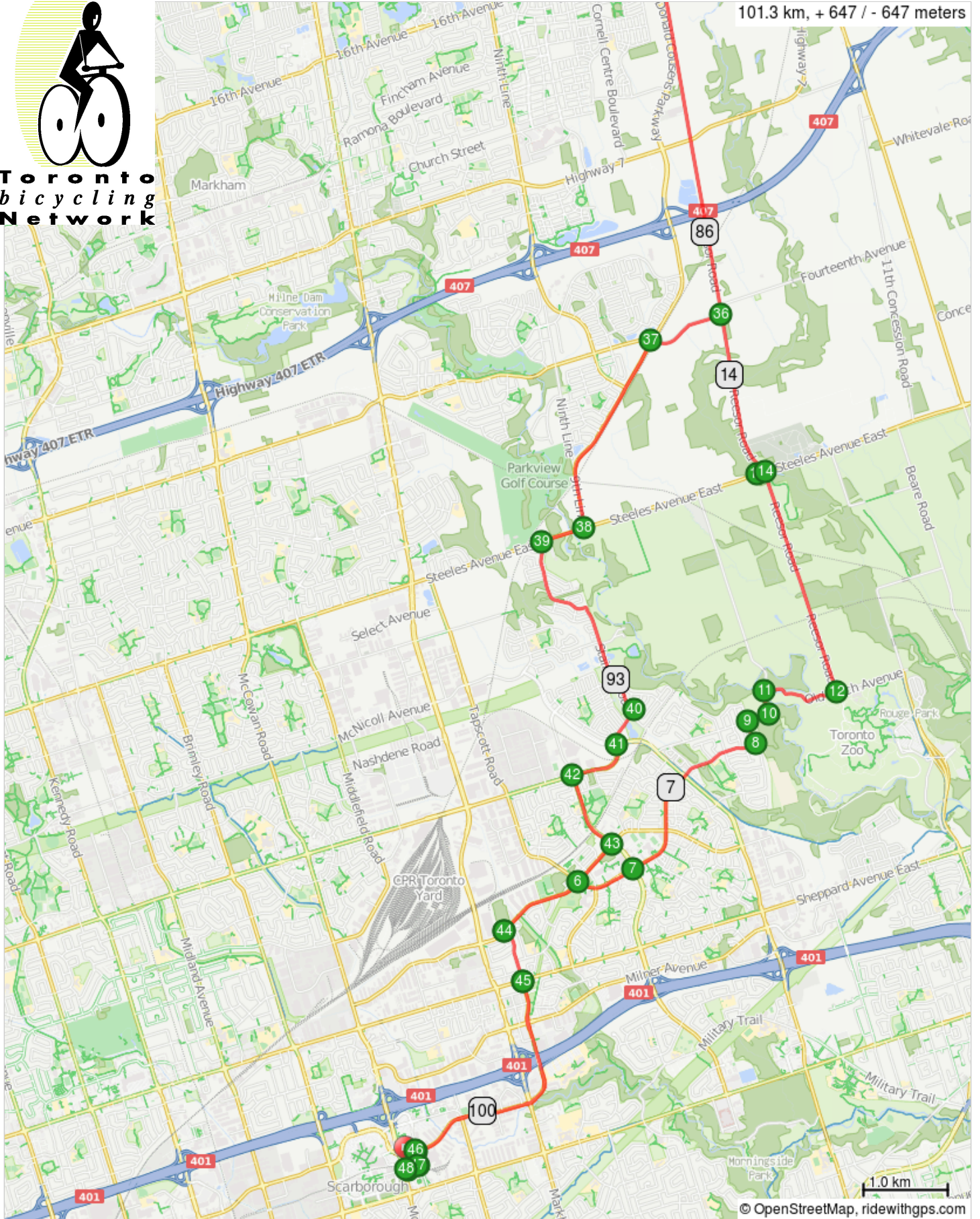


Toronto
bicycling
Network

Agincourt to Cedar Beach Park 101 km



Toronto bicycling Network



TBN Sunday Tourist Ride: Agincourt to Cedar Beach Park 101 km

1.	0.0	■	Start of route	0.1
2.	0.1	←	L onto Grangeway Ave	0.2
3.	0.3	→	R onto Progress Ave	3.1
4.	3.4	↑	Continue onto Malvern St	0.6
5.	4.0	→	R onto McLevin Ave	1.1
6.	5.1	→	R onto Tapscott Rd	0.7
7.	5.8	↑	Continue onto Sewells Rd	2.3
8.	8.2	←	L onto Morningview Trail	0.3
9.	8.4	→	R onto Old Finch Ave	0.3
10.	8.7	↑	Continue onto Sewells Rd	0.3
11.	9.0	→	R onto Old Finch Ave	0.9
12.	9.9	←	L onto Reesor Rd	2.8
13.	12.7	→	R onto Steeles Ave E	0.1
14.	12.8	←	L onto Reesor Rd	12.3
15.	25.1	↑	Continue onto Tenth Line	0.9

25.1 kilometers. +166/-85 meters

16.	26.0	↑	At the roundabout, continue straight to stay on Tenth Line	0.4
17.	26.4	↑	At the roundabout, continue straight to stay on Tenth Line	0.8
18.	27.2	→	R onto Main St/Regional Rd 14	0.1
19.	27.3	←	L onto Tenth Line	4.2
20.	31.5	↑	Continue onto York 30	0.2
21.	31.7	↑	Continue onto Durham 30	8.1
22.	39.8	←	L onto Vivian Rd (signs for Vivian Road/County Road 74)	9.3
23.	49.1	←	L onto Warden Ave/York 65	4.2
24.	53.2	←	L onto Aurora Rd/Regional Rd 15 (signs for Regional Road 15/Aurora Road)	8.2
25.	61.4	→	R onto Ninth Line/York 69 (signs for Regional Road 69/9th Line/Musselman Lake)	1.0

36.3 kilometers. +389/-306 meters

26.	62.4	←	LUNCH BREAK at Cedar Beach Grill. Convenience store next door.	7.5
27.	69.9	→	R onto Rupert Ave	1.3
28.	71.2	←	L onto Sandale Rd	0.1
29.	71.3	☺	OPTIONAL break at Tim Hortons or Harveys Burgers Stouffville	0.1
30.	71.4	←	L onto Main St/Regional Rd 14	0.4
31.	71.8	→	R onto Mostar St	0.8
32.	72.5	←	L onto Hoover Park Dr	2.7
33.	75.3	↑	At the roundabout, 1st exit onto Tenth Line	0.4
34.	75.7	↑	At the roundabout, continue straight to stay on Tenth Line	1.0
35.	76.6	↑	Continue onto Reesor Rd	10.4
36.	87.0	→	R onto 14th Ave/York 71	0.9
37.	87.9	←	L onto Box Grove Collector Rd	2.5

26.5 kilometers. +66/-235 meters

38.	90.4	→	R onto Steeles Ave E	0.5
39.	90.9	←	L onto Staines Rd	2.5
40.	93.4	→	R to stay on Staines Rd	0.5
41.	93.9	↑	Continue onto Finch Ave E	0.7
42.	94.6	←	L onto Neilson Rd	1.0
43.	95.6	→	R onto McLevin Ave	1.7
44.	97.3	←	L onto Malvern St	0.6
45.	97.9	↑	Continue onto Progress Ave	3.1
46.	101.0	←	L onto Grangeway Ave	0.2
47.	101.2	→	R onto Bushby Dr	0.1
48.	101.3	■	End of route	0.0

13.4 kilometers. +45/-31 meters

LEGEND to Column Headings (left to right)

1. Cue Sheet number, corresponds to green map points
2. Distance from the starting point in kilometres
3. Direction symbol
4. Directions explanation/description
5. Distance to next event/turn in kilometres

TBN Sunday Tourist Ride: Agincourt to Cedar Beach Park 101 km

1.	0.0	🚩	Start of route	0.1
2.	0.1	←	L onto Grangeway Ave	0.2
3.	0.3	→	R onto Progress Ave	3.1
4.	3.4	↑	Continue onto Malvern St	0.6
5.	4.0	→	R onto McLevin Ave	1.1
6.	5.1	→	R onto Tapscott Rd	0.7
7.	5.8	↑	Continue onto Sewells Rd	2.3
8.	8.2	←	L onto Morningview Trail	0.3
9.	8.4	→	R onto Old Finch Ave	0.3
10.	8.7	↑	Continue onto Sewells Rd	0.3
11.	9.0	→	R onto Old Finch Ave	0.9
12.	9.9	←	L onto Reesor Rd	2.8
13.	12.7	→	R onto Steeles Ave E	0.1
14.	12.8	←	L onto Reesor Rd	12.3
15.	25.1	↑	Continue onto Tenth Line	0.9
16.	26.0	↑	At the roundabout, continue straight to stay on Tenth Line	0.4
17.	26.4	↑	At the roundabout, continue straight to stay on Tenth Line	0.8
18.	27.2	→	R onto Main St/Regional Rd 14	0.1
19.	27.3	←	L onto Tenth Line	4.2
20.	31.5	↑	Continue onto York 30	0.2
21.	31.7	↑	Continue onto Durham 30	8.1
22.	39.8	←	L onto Vivian Rd (signs for Vivian Road/County Road 74)	9.3
23.	49.1	←	L onto Warden Ave/York 65	4.2
24.	53.2	←	L onto Aurora Rd/Regional Rd 15 (signs for Regional Road 15/Aurora Road)	8.2
25.	61.4	→	R onto Ninth Line/York 69 (signs for Regional Road 69/9th Line/Musselman Lake)	1.0
26.	62.4	←	LUNCH BREAK at Cedar Beach Grill. Convenience store next door.	7.5

62.4 kilometers. +578/-402 meters

TBN Sunday Tourist Ride: Agincourt to Cedar Beach Park 101 km

27.	69.9	→	R onto Rupert Ave	1.3
28.	71.2	←	L onto Sandale Rd	0.1
29.	71.3	☺	OPTIONAL break at Tim Hortons or Harveys Burgers Stouffville	0.1
30.	71.4	←	L onto Main St/Regional Rd 14	0.4
31.	71.8	→	R onto Mostar St	0.8
32.	72.5	←	L onto Hoover Park Dr	2.7
33.	75.3	↑	At the roundabout, 1st exit onto Tenth Line	0.4
34.	75.7	↑	At the roundabout, continue straight to stay on Tenth Line	1.0
35.	76.6	↑	Continue onto Reesor Rd	10.4
36.	87.0	→	R onto 14th Ave/York 71	0.9
37.	87.9	←	L onto Box Grove Collector Rd	2.5
38.	90.4	→	R onto Steeles Ave E	0.5
39.	90.9	←	L onto Staines Rd	2.5
40.	93.4	→	R to stay on Staines Rd	0.5
41.	93.9	↑	Continue onto Finch Ave E	0.7
42.	94.6	←	L onto Neilson Rd	1.0
43.	95.6	→	R onto McLevin Ave	1.7
44.	97.3	←	L onto Malvern St	0.6
45.	97.9	↑	Continue onto Progress Ave	3.1
46.	101.0	←	L onto Grangeway Ave	0.2
47.	101.2	→	R onto Bushby Dr	0.1
48.	101.3	▀	End of route	0.0

LEGEND to Column Headings (left to right)

1. Cue Sheet number, corresponds to green map points
2. Distance from the starting point in kilometres
3. Direction symbol
4. Directions explanation/description
5. Distance to next event/turn in kilometres

38.9 kilometers. +72/-170 meters



T o r o n t o
b i c y c l i n g
N e t w o r k